



KENNIS WORD HIERMEE GEGEE IN TERME VAN DIE WET OP NATIONALE OMGEWINGSBESTUUR, 1998 (WET 107 VAN 1998) VIR AANSOEK OM OMGEWINGSMAGTIGING VIR DIE HERBELYNING VAN DIE MOKOLO KROKODILRIVIER (WES) WATER AANVULLINGS PROJEC (MCWAP-2) SE HOË DRUK STYG PYPLYN AS GEVOLG VAN DIE NABYHEID VAN BESTAANDE ESKOM KRAGLYNE

Die gesamentlike onderneming van GIBB, Bigen and Nyeleti Konsultante (GBN-JV) doen aansoek namens die Aansoeker, Departement Water en Sanitasie (DWS), vir Omgewings Goedkeuring, in terme van die Wet op Nasionale Omgewingsbestuur, 1998 (Wet 107 van 1998) en in ooreenstemming met die Omgewingsimpak Assesserings Regulasies 2014, soos hersien vir die herbelyning van die Hoe Druk Styg Pyplyn as gevolg van die nabyheid van bestaande Eskom kraglyne. Die GBN-JV is aangestel as die onafhanklike Omgewings Assesserings Praktisyn om die nodige Basisiese Assesseringsproses aansoek vir Omgewings Goedkeuring te inisieer.

Die Mokolo Krokodilrivier (Wes) Water Aanvullings Projek Fase 2A (MCWAP-2A) is gelee in die Thabazimbi and Lephalale Plaaslike Munisipaliteite, in die Waterberg Distrik Munisipaliteit, Limpopo Provinsie. Die projek is in besit van 'n goedgekeurde Omgewings Goedkeuring (Omgewings goedkeuring verwysingsnommer: 14/12/16/3/3/2/1100) en goedgekeurde Konstruksie Omgewings Bestuursprogram wat mitigerings maatreëls vir die huidige pyplyn roete insluit vir die goedgekeurde servituut in vier (4) eiendomme, naamlik Mecklenburg 310 KQ Gedeelte 1, Paarl 124 KQ REM, Paarl 124 KQ Gedeelte 6 and Paarl 124 KQ Gedeelte 7. Vewys asseblief na *Figuur 1: Liggingkaart vir die voorgestelde herbelyning van die Hoë Druk Styg Pyplyn as gevolg van die nabyheid van bestaande Eskom kraglyne.*

Die huidige pyplyn belyning is te naby aan huidige Eskom Hoog Spannings Transmissie lyne wat 'n hoë geïnduseerde stroom asook hoë vlakke van fout strome sal veroorsaak. Hierdie toestande sal veiligheids risikos vermeerder tydens die konstruksie van die pyplyn asook tydens die toekomstige bedryf en onderhoud van die pyplyn.

AANSOEK VIR OMGEWINGS GOEDKEURING HERBELYNING

Kennis word hiermee gegee van 'n publieke deelname proses in terme van die National Omgewingsbestuur Wet, 1998 (Wet No. 107 of 1998) (NOBW), soos gewysig, en Regulasie 41 van die Omgewings Impak Assessering (OIA) Regulasies, 2014, (soos gewysig). 'n Basiese Assesserings proses is 'n vereiste omrede gelyste aktiwiteite geaktiveer word in terme van NOBW, spesifiek die volgende gelyste aktiwiteite:

- Gelyste Aktiwiteit 1 (GN R. 327): 9 & 19.
- Gelyste Aktiwiteit 3 (GN R. 324): 10 & 12.

GELEENTHEID OM KOMMENTAAR TE LEWER OP DIE KONSEP BASIESE ASSESSERINGS VERSLAG

Die gewysigde OBPv publieke hersienings periode is van, **19 Januarie 2024 tot 20 Februarie 2024** (ingesluit) (30 dae kommentaar periode). Die gewysigde OBPv is beskikbaar soos hieronder uiteengesit:

Elektroniese kopie	Bigen: https://bigengroup.com/who-we-are/downloads/
Harde Kopie	Thabazimbi Publieke Biblioteek,

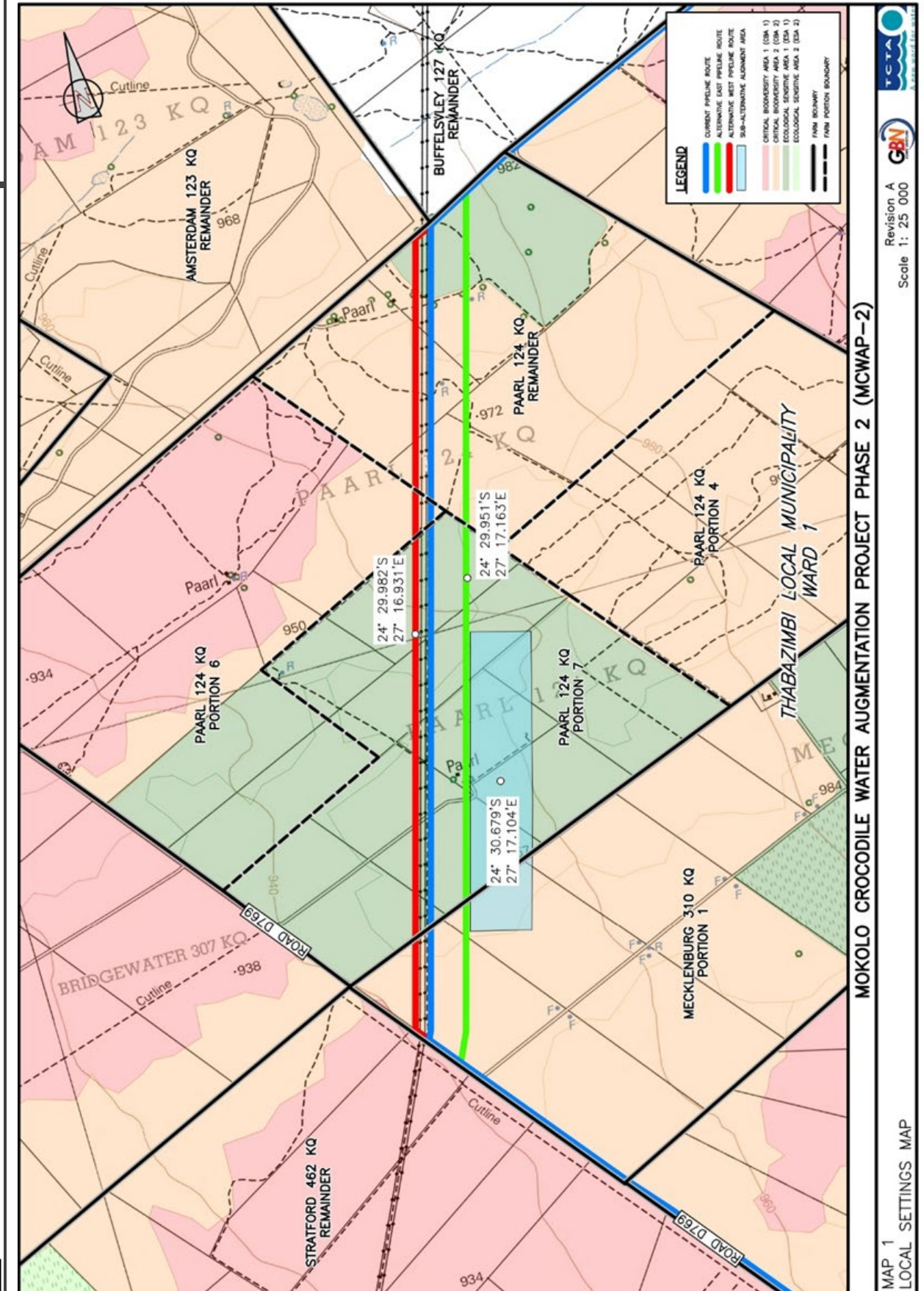
Kontak asseblief die MCWAP2A Projek Publieke Deelname Kantoor nie later as **20 Februarie 2024** om te registreer as 'n Belanghebbende en Geaffekteerde Party, om meer inligting rakende die projek te kry of om kommentaar lewer, deur die kontak persoon hieronder te skakel of te epos.

Vir Aandag: Umeshree Naicker

Selfoon: 0817732625

Epos: unaicker@gibbenvironmental.co.za

Neem asseblief kennis dat hierdie 'n publieke deelname proses is, en dat name en kommentaar kan moontlik in publieke dokumente ingesluit word. Neem ook asseblief kennis dat toestemming verskaf word, indien kommentaar gelewer word, om kontak besonderhede (waar nodig) met die relevante owerhede te deel.



Figuur 1: Liggingkaart vir die voorgestelde herbelyning van die Hoë Druk Styg Pyplyn as gevolg van die nabyheid van bestaande Eskom kraglyne.



NOTICE IS HEREBY GIVEN IN TERMS OF THE NATIONAL ENVIRONMENTAL MANAGEMENT ACT, 1998 (ACT NO. 107 OF 1998) - APPLICATION FOR THE ENVIRONMENTAL AUTHORISATION FOR THE MCWAP 2A RE-ROUTING OF THE HIGH LIFT RISING MAIN (HLRM) DUE TO THE PROXIMITY OF EXISTING ESKOM POWERLINES

The GIBB-Bigen-Nyeleti Joint Venture (GBN-JV) on behalf of the Applicant, Department of Water and Sanitation (DWS), is applying for Environmental Authorisation (EA), in terms of the National Environmental Management Act, 1998 (Act No. 107 of 1998) and the 2014 Environmental Impact Assessment Regulations (as amended) for the re-routing of the High Lift Rising Main (HLRM) due to the proximity of existing Eskom Powerlines. The GBN-JV has been appointed as the independent Environmental Assessment Practitioner to undertake the necessary application for EA which is subject to a Basic Assessment process.

The Mokolo Crocodile River (West) Water Augmentation Project Phase 2A (MCWAP-2A) is within the Thabazimbi and Lephalale Local Municipalities, in the Waterberg District Municipality, Limpopo Province. The project has an existing Environmental Authorisation (14/12/16/3/3/2/1100) and approved Construction Environmental Management Programme (CEMP) which included maintenance mitigation measures for the current pipeline route within the authorized corridor along four (4) properties i.e. on Farms Mecklenburg 310 KQ Portion 1, Paarl 124 KQ REM, Paarl 124 KQ Portion 6 and Paarl 124 KQ Portion 7. Refer to Figure 1: Locality Map of the proposed rerouting of the High Lift Rising Main (HLRM) due to the proximity of existing Eskom Powerlines.

The current pipeline alignment is within close proximity of an existing Eskom High Voltage Transmission line and will result in high induced current into the pipeline and high fault level currents, resulting in increased safety risks during construction of the pipeline and during future operation and maintenance of the pipeline.

APPLICATION FOR THE ENVIRONMENTAL AUTHORISATION

Notice is hereby given of a public participation process in terms of the National Environmental Management Act, 1998 (Act No. 107 of 1998) (NEMA), as amended. A Basic Assessment process is required as the listed activities triggered in regard to the NEMA include the following:

- Listing Notice 1 (GN R. 327): No. 9 & 19.
- Listing Notice 3 (GN R. 324): No. 10 & 12.

REVIEW THE DRAFT BAR

The Draft BAR public review period is from **19 January 2024 to 20 February 2024** (inclusive) (30 days commenting period). The Draft BAR is available via the following media:

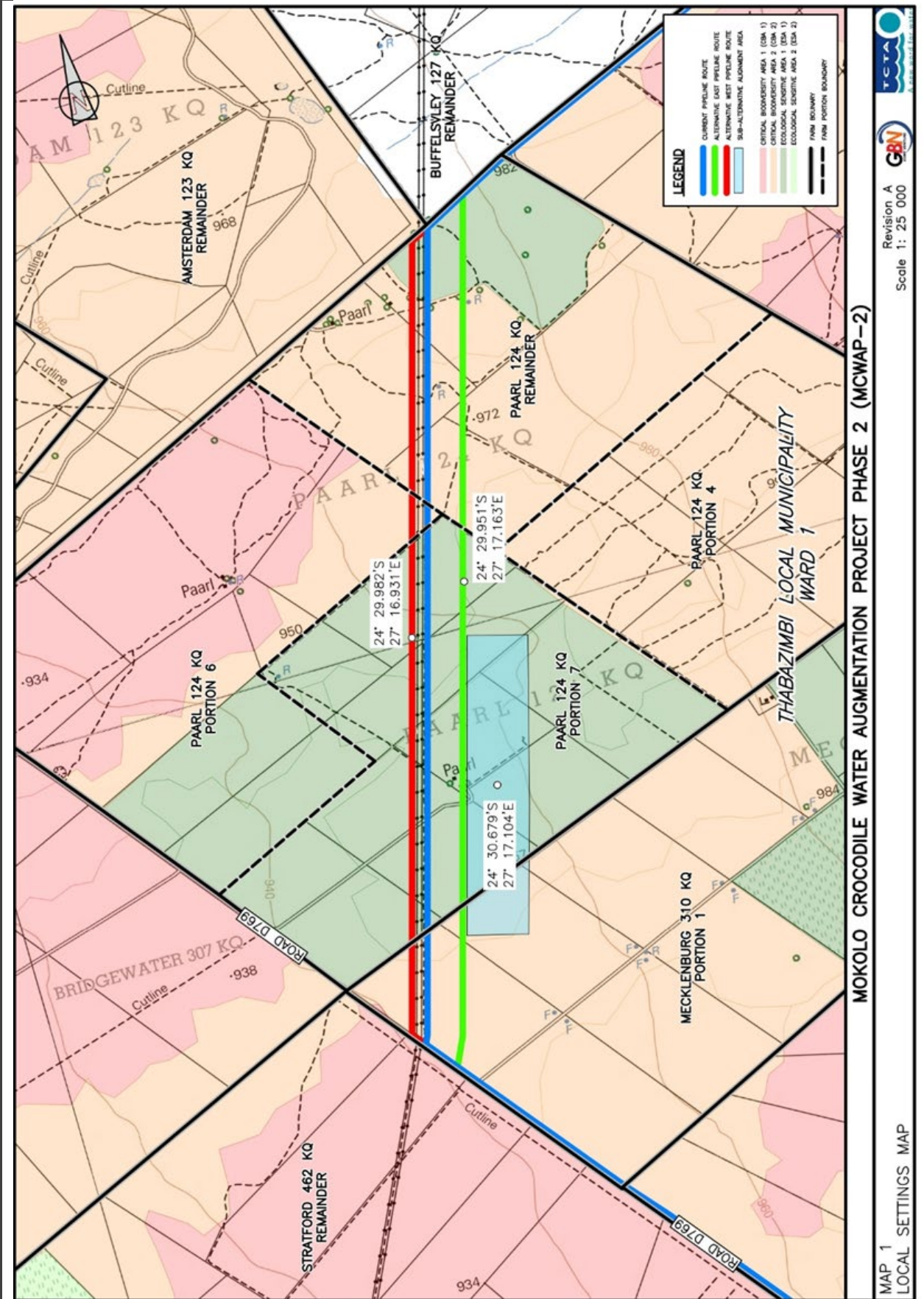
Electronic copy	Bigen: https://bigengroup.com/who-we-are/downloads/
Hard copy	Thabazimbi Public Library

Should you wish to be registered as an I&AP, obtain additional information or provide comment/s, please contact the MCWAP-2A by no later than **20 February 2024**, using the contact details provided below.

Attention: Umeshree Naicker
 Cell: 0817732625
 Email: unaicker@gibbenvironmental.co.za



Please be advised that this is a public process, and your names and comments may be included in public documents. Also note that by commenting on this document you are allowing the GBN-JV to share your contact details (where necessary) with relevant authorities for consideration and decision making.



Refer to Figure 1: Locality Map of the proposed rerouting of the High Lift Rising Main (HLRM) due to the proximity of existing Eskom Powerlines.



GA BJALE GO FIWA TEMOŠO MABAPI LE MOLAO WA TAOLO YA TIKOLOGO YA NAGA, WA 1998 (MOLAO WA BO 107 WA 1998) - KGOPELO YA TUMELELO YA TIKOLOGO BAKENG SA GO FAPOŠWA GA KABO YA MEETSE A MANTŠI (HLRM) YA MCWAP 2A KA BAKA LA GO BA KGAUFSI LE DITHAPO TŠA MOHLAGASE TŠA ESKOM.

Lesolo la Kwano ya GIBB, Bigen le Nyeleti (GBN-JV) legatong la Mokgopedi, e lego Lefapha la Meetsi le Bohlweki (Department of Water and Sanitation [DWS]), le kgopela Tumelelo ya Tikologo (Environmental Authorisation [EA]), go ya ka Molao wa Bosetšhaba wa Mabapi le Tikologo, 1998 (Molao wa bo 107 wa 1998) le Molao wa 2014 ya Tlhahlobo ya Kamego ya Tikologo (bjalo ka ge o kaonefaditšwe) bakeng sa Go Fapošwa ga Kabo ya Meetsi a Mantši (High Lift Rising Main [HLRM]) ka baka la go ba kgaufsi le Dithapo tša Mohlagase tša Eskom. GBN-JV e beilwe bjalo ka Mohlahlobi yo a ikemetšego wa Tikologo yo a tlogo go dira kgopelo e swanetšego bakeng sa EA yeo e tlogo go feta go mogato wa Tlhahlobo ya Motheo.

Mogato 2A wa Projeke ya go Kaonafatša Meetsi a Noka (bodikela) ya Mokolo Crocodile (MCWAP-2A) o karolong ya Mebasepala ya Thabazimbi le Lephale, kua Mmasepaleng wa Selete sa Waterberg, Profenseng ya Limpopo. Projeke e šetše e na le Tumelelo ya Tikologo (14/12/16/3/3/2/1100) le Lenaneo la Kago la Taolo ya Tikolong (CEMPr) leo le dumeletšwego, leo le akareditšego maiteko a go fokotša tlhokomelo ya tsela ya diphaephe tša gona bjale go ya ka mellwane ya tumelelo go meago e mene (4), ka mohlala; Dipolaseng tša Mecklenburg 310 KQ Karolo 1, Paarl 124 KQ REM, Paarl 124 KQ Karolo 6 le Paarl 124 KQ Karolo 7. *Bona Seswantšho 1: Mmapa wa lefelo wa kgopelo ya go fapošwa ga Kabo ya Meetsi a Mantši (HLRM) ka baka la go ba kgaufsi le Dithapo tša Mohlagase tša Eskom.*

Tsela ya gona bjale ya diphaephe e kgaufsi kudu le thapo ya Mohlagase o Montši wa Eskom gomme se se tla feletša ka gore mohlagase o montši o tsene ka phaepheng ya meetse gomme go be le tšhitišo ya mohlagase, mafelelong se se tla bea bašomi kotsing e kgolo ge go tsenywa phaephe le mešomong e mengwe ya nakong e tlogo le ge go hlokomelwa phaephe.

KGOPELO YA TUMELELO YA TIKOLOGO BAKENG SA GO FAPOŠWA

Ga bjale go fiwa temošo bakeng sa gore setšhaba se tšee karolo go ya ka Molao wa Bosetšhaba wa Mabapi le Taolo ya Tikologo, wa 1998 (Molao wa bo 107 wa 1998) (NEMA), bjalo ka ge o kaonefaditšwe. Go nyakega mogato wa Tlhahlobo ya Motheo ka ge molokololo wa mediro e nyakegago go ya ka NEMA e akaretša dilo tše latelago:

- Tsebišo ya Mešomo ye e Hlokago Tumelelo 1 (GN R. 327): 9 le wa bo 19.
- Tsebišo ya Mešomo ye e Hlokago Tumelelo 3 (GN R. 324): 10 le wa bo 12.

SEBAKA SA GO SEKASEKA PEGO YA TLHAHLOBO YA MOTHEO YA MATHOMO

Nako yeo setšhaba se e beetšwego go sekaseka PEGO YA TLHAHLOBO YA MOTHEO ya Mathomo ke go thoma ka di **19 tša January 2024 go ya go di 20 tša February 2024** (go akaretšwa dilo ka moka) (nako ya go lahlela dintlha e tla ba matšatši a 30). PEGO YA TLHAHLOBO YA MOTHEO ya mathomo e hwetšagala mehloping e latelago:

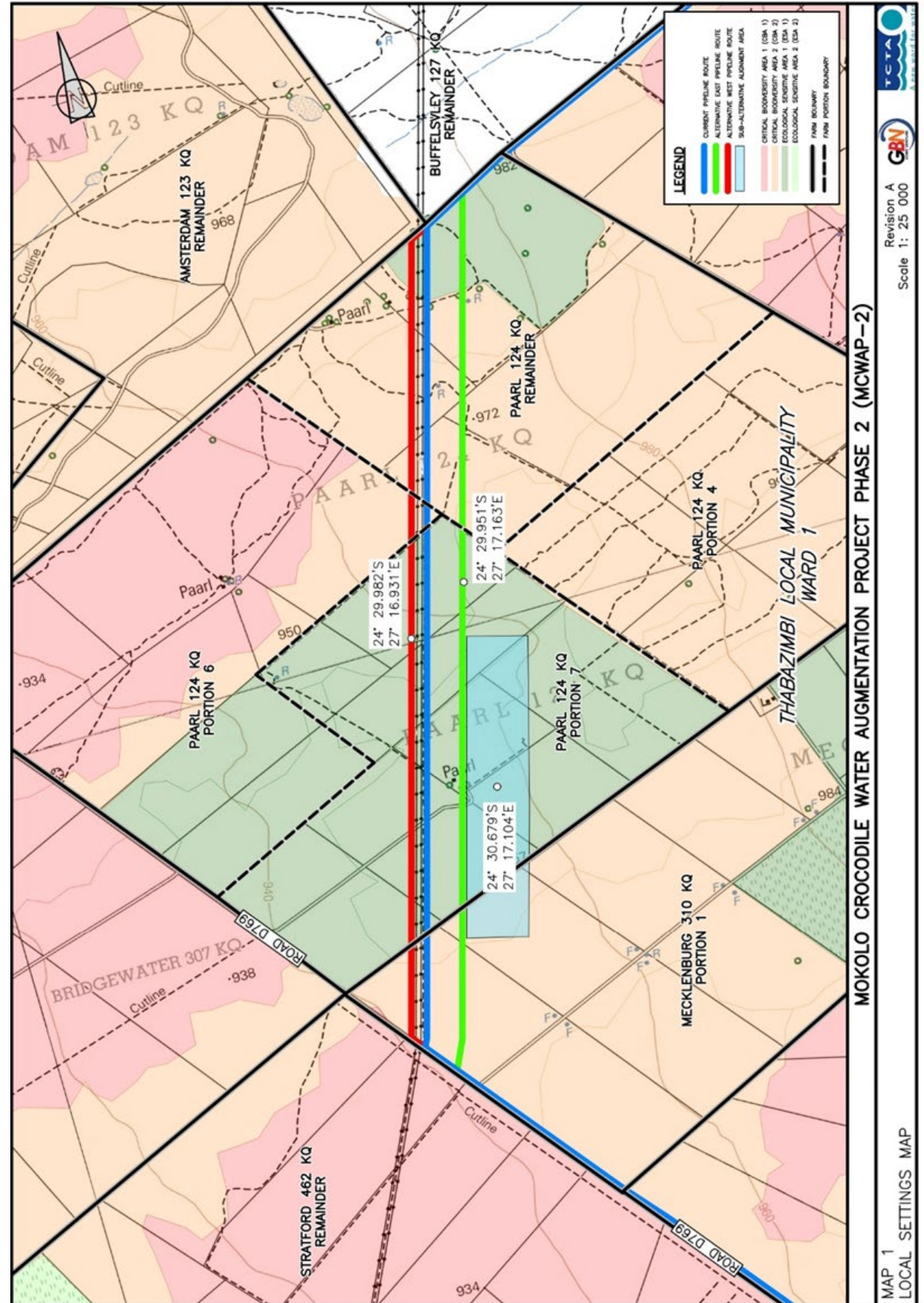
Kopi ya elektroniki	Bigen: https://bigengroup.com/who-we-are/downloads/
Kopi e phrinthilwego	Bokgobapuku bja Setšhaba bja Thabazimbi

Ge e ba o nyaka go ngwadišwa bjalo ka Motho yo a Nago le Kgahlego le Leloko le le Amegago, o nyaka tshedimošo e oketšegilego goba go lahlela dintlha, hle ikgokaganye le MCWAP-2A pele ga di **20 tša February 2024**, o diriša tshedimošo ya dikgokaganyo yeo e lego ka mo tlase.

Moromelwa: Umeshree Naicker
 Mogala: 0817732625
 Emeile: unaicker@gibbeenvironmental.co.za



Hle tseba gore wo ke mogato wa batho bohle, gomme maina le dintlha tša lena di ka akaretšwa go ditokomane tša batho bohle. Le gona tseba gore ka go tsenya dintlha tokomaneng ye, o dumelela GBN-V go abelana boitsebišo bja gago bja dikgokagano (mo go nyakegago) le balaodi ba swanetšego gore ba kgone go dira ditlhahlobo le sephetho.



Bona Seswantšho 1: Mmapa wa lefelo wa kgopelo ya go fapošwa ga Kabo ya Meetsi a Mantši (HLRM) ka baka la go ba kgaufsi le Dithapo tša Mohlagase tša Eskom



Entrance of Paarl Portion 1 (24°26'55.39"S 27° 8'36.01"E)



Entrance of Mecklenburg Farm 310 KQ (24° 31'35.24"S 27°16'26.86"E)



Entrance of Kerasona Primary School (24°34'23.59"S 27°18'35.49"E)



Entrance of Zondagskuil 130 KQ (24°25'23.40"S 27°24 22.24"E)



Entrance of Buffelsvley 127 KQ 24°27 26.85"S 27°19 26,99"E)




Thabazimbi Post Office (24°35'24.61"S 27°24'35.47"E)



Thabazimbi Local Municipality (24°31'35.24"S 27°24'34.41"E)



Thabazimbi Police Station (24°35'47.49"S
27°24'24.21"E)



Thabazimbi Public Library (next to Police Station)